2026 Trail Project Accomplishments

www.gilabch.org/

Jan – Sept 2026

Volunteer hours: 4431.5
# of logs removed: 975
Deferred Maintenance
(Miles of trail significantly improved): 55 miles
Routine maintenance: 116.5 mile
Meals made for trail projects: 725

Map of Trail Projects

Interactive Map with Highlighted Trails

Special Thanks to…

Volunteer cooks, packers, and trail workers
Individual Donors
New Mexico Volunteers for the Outdoors (NMVFO)
Gila National Forest
Trails+ Grant from the New Mexico Economic Development Dept's Outdoor Rec Division

And many more…

Trails Improved by District:

Wilderness Glenwood Silver City

Wilderness District

Ring Canyon Trail #162

Map **Photos**

Mileage completed: 9.5 deferred maintenance

Accomplishments: logged, brushed and some spot tread.

CDT Access Trail #741

Map **Photos**

Mileage completed: 2.8 miles of maintenance

Accomplishments: logged, drains cleaned and brushed. We cleared 30 trees, maintained or dug over 70 drains and brushed the 3.3 miles from the Mimbres River Trailhead to Signboard Saddle.

Alum Camp Trail

Map

Mileage completed: 1.25 miles of routine maintenance

Accomplishments: 60 drains cleaned out

McKnight Canyon Trail #92

Map **Photos**

Mileage completed: 2.5 miles of deferred maintenance

Accomplishments: logged, brushed, trail markers, spot retread.

Trails in the Turkeyfeather Fire Footprint

Map **Photos**

Mileage completed: 33.25 miles of routine maintenance and 3.25 miles of deferred maintenance

Accomplishments:
Took out 215 logs, built 15 cairns, blazed 22 trees, and put in 19 ish drains, removed rocks from the trail and did spot tread work.

- West Fork Trail from Willow Creek to Turkeyfeather Pass - logged, brushed, spot tread, drains and trail markers
- Lilley Park Trail # 164 from Turkeyfeather Pass to Quinten Springs (over the Jerky Mtns) - logged and some trail markers
- Cooper Trail # 141 - logged, spot tread, and trail markers
- Clayton Mesa Trail #175 - logged, brushed, spot tread
- Middle Fork Trail # 157 from Snow Lake area to Aeroplane Mesa Trail - logged
- Loco Mtn Trail #143 - logged

Little Creek Trail #162, Granite Peak Trail # 150, Turkey Creek Trail #155 over the Diablos, Upper Mogollon Creek Trail #177

Map **Photos**



Mileage completed: 17 miles of routine maintenance and 3.5 miles of deferred maintenance

Accomplishments:
- Little Creek Trail #162 - entire length logged
- Granite Peak Trail #150 - logged
- Turkey Creek Trail from junction with #150, over the Diablos to junction with #158 in McKenna Park - logged
- Upper Mogollon Creek Trail #177 - from junction with #155 to 3.5 miles - extensive tread improvements, logged, and brushed.

180 logs removed, 19 trail markers, 16 drains

Mimbres River Trail # 77

Map

Mileage completed: 4.5 miles

Accomplishments: 25 logs removed

Spring Canyon Trail # 247

Map

Mileage completed: 4.5 miles of deferred maintenance.

Accomplishments:
Logged, brushed, spot retread, and trail markers




Lilley Park Trail #164 & Big Bear Trail and More

Map **Photos**

Mileage completed: 9 miles of deferred maintenance and 9.5 miles of routine maintenance

Accomplishments:
Logged & brushed. With some drains installed. Some areas still need brushing and drains

---

Logging from Woody's Corral

Map

Mileage completed: 14 miles of routine maintenace

Accomplishments: Logged

Glenwood District & Quemado

Holt Apache Trail #181 & South Fork Whitewater Trail #212

Map **Photos**

Mileage completed: 1.5 of deferred maintenance and 2.5 of routine Maintenance

Accomplishments: Logged, spot brushing, spot tread

CDT near Valle Tio Vince's

Map

Mileage Completed: 7.25 miles – logged only. Note this trail is still hard to find because the trail tread is faint and it needs trail markers. Stay tuned for more trail work up there this fall.

Mogollon Creek Trail # 153 and Rain Creek Trail #189

Map **Photos**

Mileage completed: 3 miles of deferred maintenance, 4.25 miles of routine maintenance

Accomplishments: In addition to lots of brushing, we built about 75 drains, took out 13 logs, and did some spot tread work.

Red Canyon Trail # 198

Map **Photos**

Mileage completed: 1.6 miles of deferred maintenance

Accomplishments: retaining wall, rockslide removed, spot tread, brushing, logging and trail markers

Silver City & TorC Districts

Crest Trail #79 South of Emory Pass

Map **Photos**

Mileage Completed: 2.1 miles of deferred maintenance

Accomplishments: brushed locust and oak



CDT near Signal Peak

Map

Mileage Completed: 2.1 miles of deferred maintenance

Accomplishments: brushed locust and oak

Sawmill Trail #243 and Cherry Creek Trail #241

Map

Mileage Completed: 5 miles of routine maintenance

Accomplishments: 10 trees removed

Signal Peak Trail #742

Map

Mileage Completed: 1.3 miles of deferred maintenance

Accomplishments: 17 logs removed and extensive brushing and spot tread

East Railroad Trail #130

Map **Photos**

Mileage completed: 1.3 miles of deferred maintenance, 1 mile of routine maintenance

Accomplishments: Brushed, logged (95), extensive retread and trail markers (18)



Gallianas Trail # 129 and part of the Crest Trail #79

Map **Photos**

Mileage completed: 7.7 miles of routine maintenance
Accomplishments: 30 logs removed

Scenic Trail # 796

Map **Photos**

Mileage completed: 1.3 miles of deferred maintenance and 3 miles of routine maintenance

Accomplishments: 1.3 miles brushed and logged. The rest was just logged and still needs to be brushed

CDT south of C-Bar Trailhead

Map **Photos**

Mileage completed: 2.5 miles of deferred maintenance

Accomplishments: Brushing, logging, spot tread (drains) and trail marking

---

CDT near Saddle Rock

Map **Photos**

Mileage completed: 7.25 miles of deferred maintenance

Accomplishments: Brushing, logging, spot tread (drains) and trail marking

---

Huge Thanks to Everyone who made these trail project possible!

Join Us in 2026!

DONATE